

CPS 7966/1 - Context Map

34.957447°S

34.957447°S

116.714916°E

116.940565°E







116.714916°E

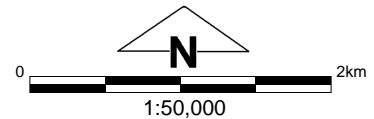
116.940565°E

35.06217°S

35.06217°S

Legend

-  Imagery
-  Cadastre
-  Clearing Instruments Proposals
-  Local Government Authority



(Approximate when reproduced at A4)

GDA 94 (Lat/Long)

Geocentric Datum of Australia 1994

..... Date



GOVERNMENT OF
WESTERN AUSTRALIA
WA Crown Copyright 2018