



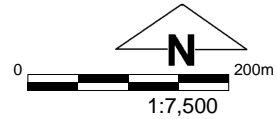


CPS 7967/1(a) Map



Legend

-  Imagery
-  Cadastre
-  Clearing Instruments Proposals
-  Roads - Local and Others



(Approximate when reproduced at A4)

GDA 94 (Lat/Long)

Geocentric Datum of Australia 1994

..... Date



GOVERNMENT OF
WESTERN AUSTRALIA
WA Crown Copyright 2018