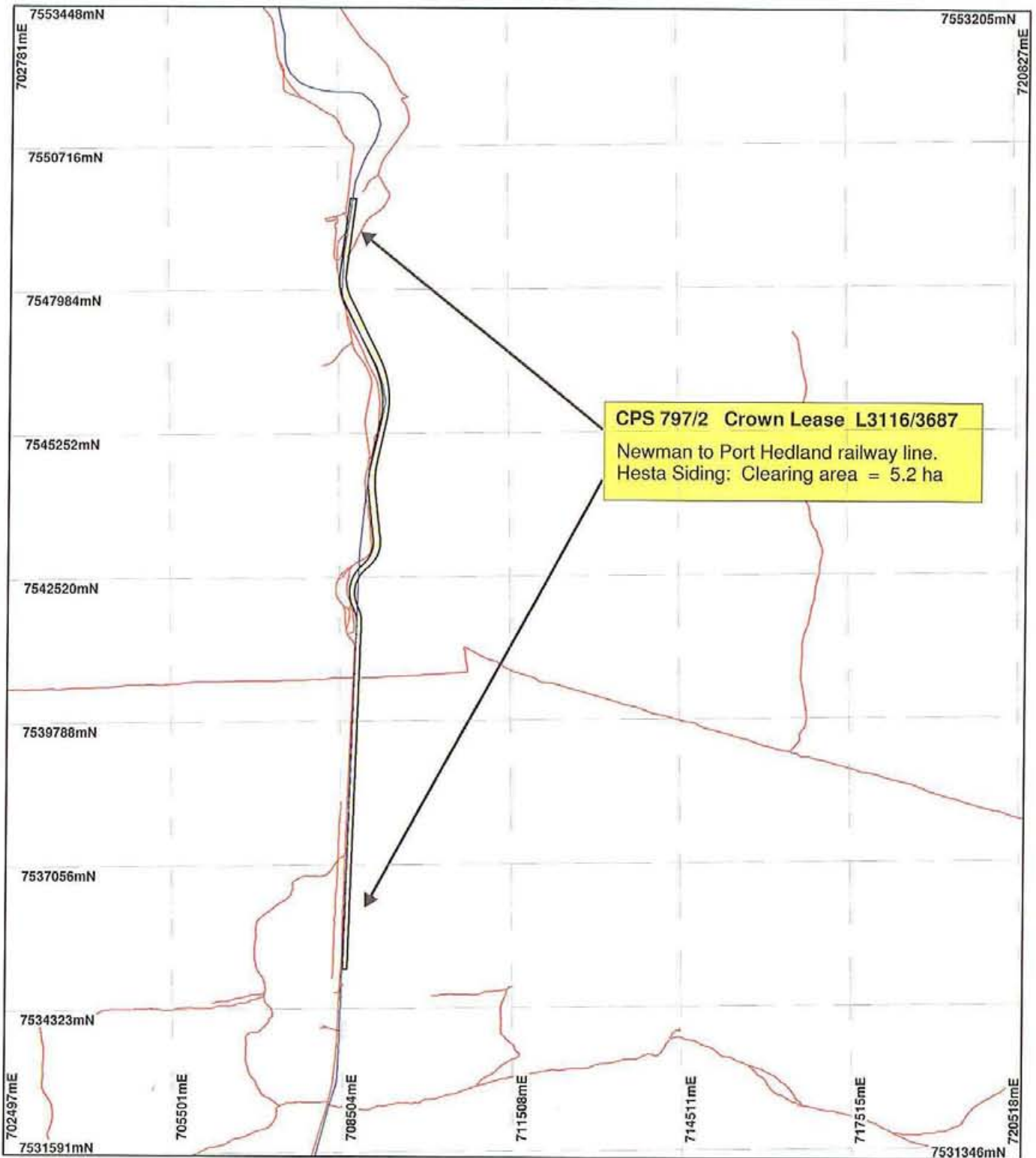


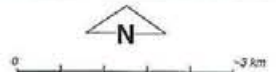
Plan 797/2A



CPS 797/2 Crown Lease L3116/3687
 Newman to Port Hedland railway line.
 Hesta Siding: Clearing area = 5.2 ha

LEGEND

- Road Centrelines - DLI 1/5/04 Clearing Instruments
- Mainline
- Siding
- Other types of rail
- Closed - Abandoned
- Closed - Dismantled
- Areas Approved to Clear
- Railways - DLI 14/02/05 (cont)



Geocentric Datum Australia 1994
 Note: the data in this map have not been projected and may result in geometric distortion or measurement inaccuracies.

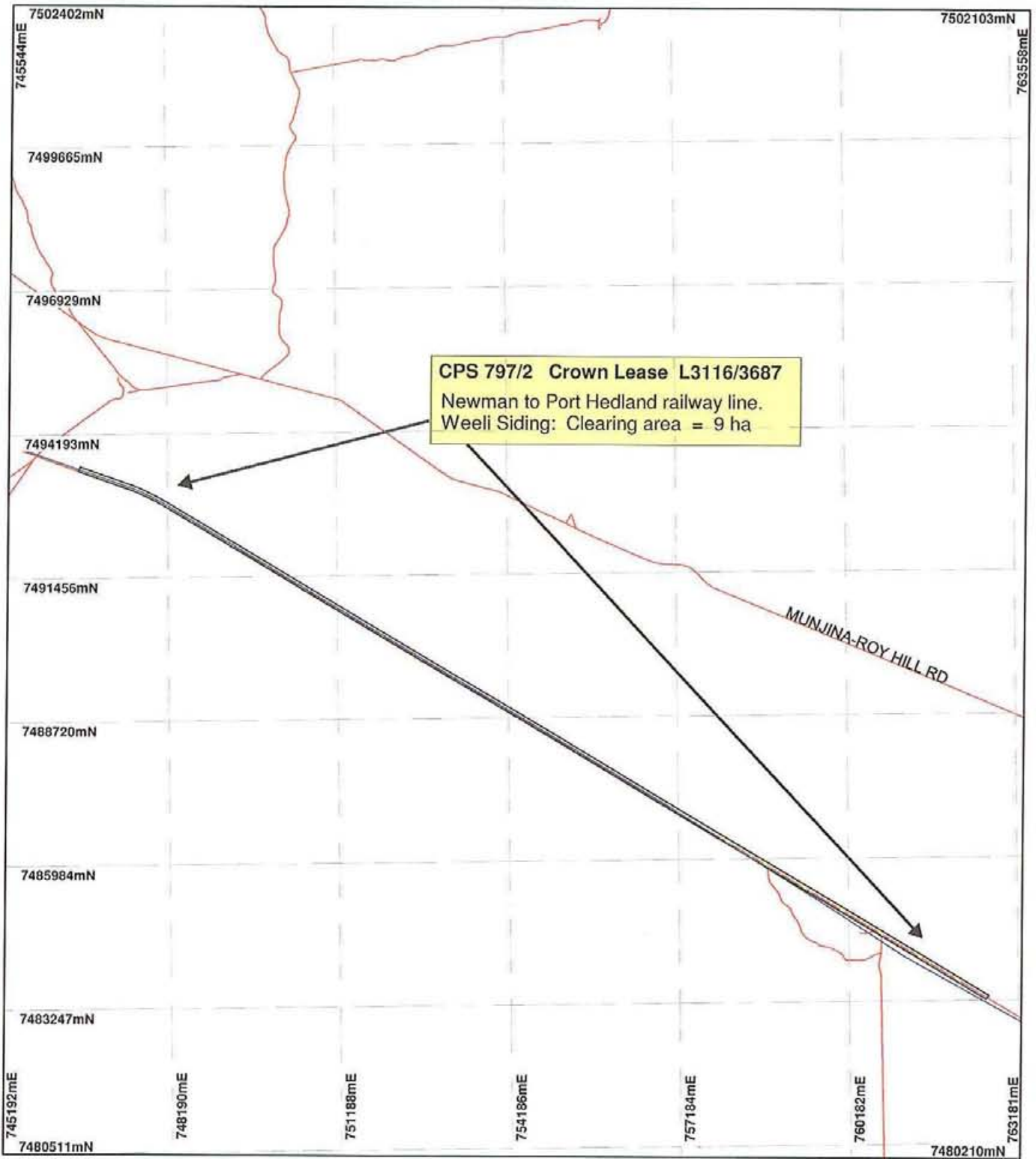
Date 23/9/05
GRAHAM COBBY
 Officer with delegated authority under Section 20 of the Environmental Protection Act 1986

Information derived from this map should be confirmed with the data custodian acknowledged by the agency acronym in the legend.



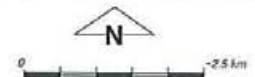
* Project Data. This data has not been quality assured. Please contact map author for details.

Plan 797/2B



LEGEND

- Road Centrelines - DLI 1/5/04 Clearing Instruments
- Areas Approved to Clear Railways - DLI 14/02/05 (cont)
- Mainline
- Siding
- Other types of rail
- Closed - Abandoned
- Closed - Dismantled



Geocentric Datum Australia 1994
Note: the data in this map have not been projected. This may result in geometric distortion or measurement inaccuracies.

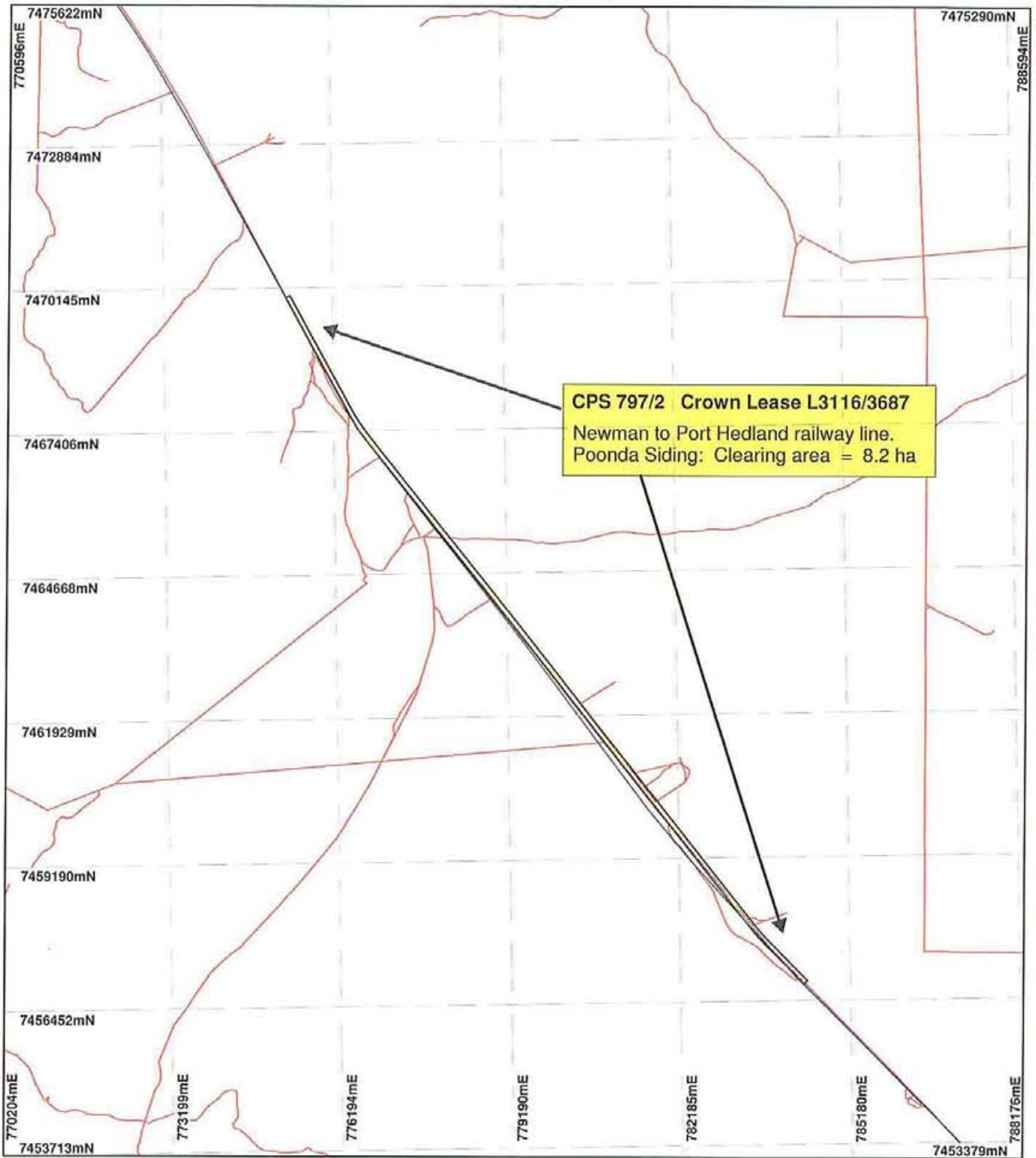
Date 20/9/06
GRAHAM COBBY
Officer with delegated authority under Section 20 of the Environmental Protection Act 1986.

Information derived from this map should be confirmed with the data custodian acknowledged by the agency acronym in the legend.



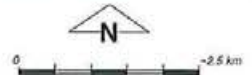
* Project Data. This data has not been quality assured. Please contact map author for details.

Plan 797/2C



LEGEND

- Road Centrelines - DLI 1/5/04 Clearing Instruments
- Areas Approved to Clear
- Railways - DLI 14/02/05 (cont)
- Mainline
- Siding
- Other types of rail
- Closed - Abandoned
- Closed - Dismantled



Scale 1:100000
 (Approximate when reproduced at A4)
 Geocentric Datum Australia 1994
 Note: the data in this map have not been projected. This may result in geometric distortion or measurement inaccuracies.

Date 28/9/06
 GRAHAM COBBY
 Officer with delegated authority under Section 20 of the Environmental Protection Act 1986

Information derived from this map should be confirmed with the data custodian acknowledged by the agency acronym in the legend.



* Project Data. This data has not been quality assured. Please contact map author for details.