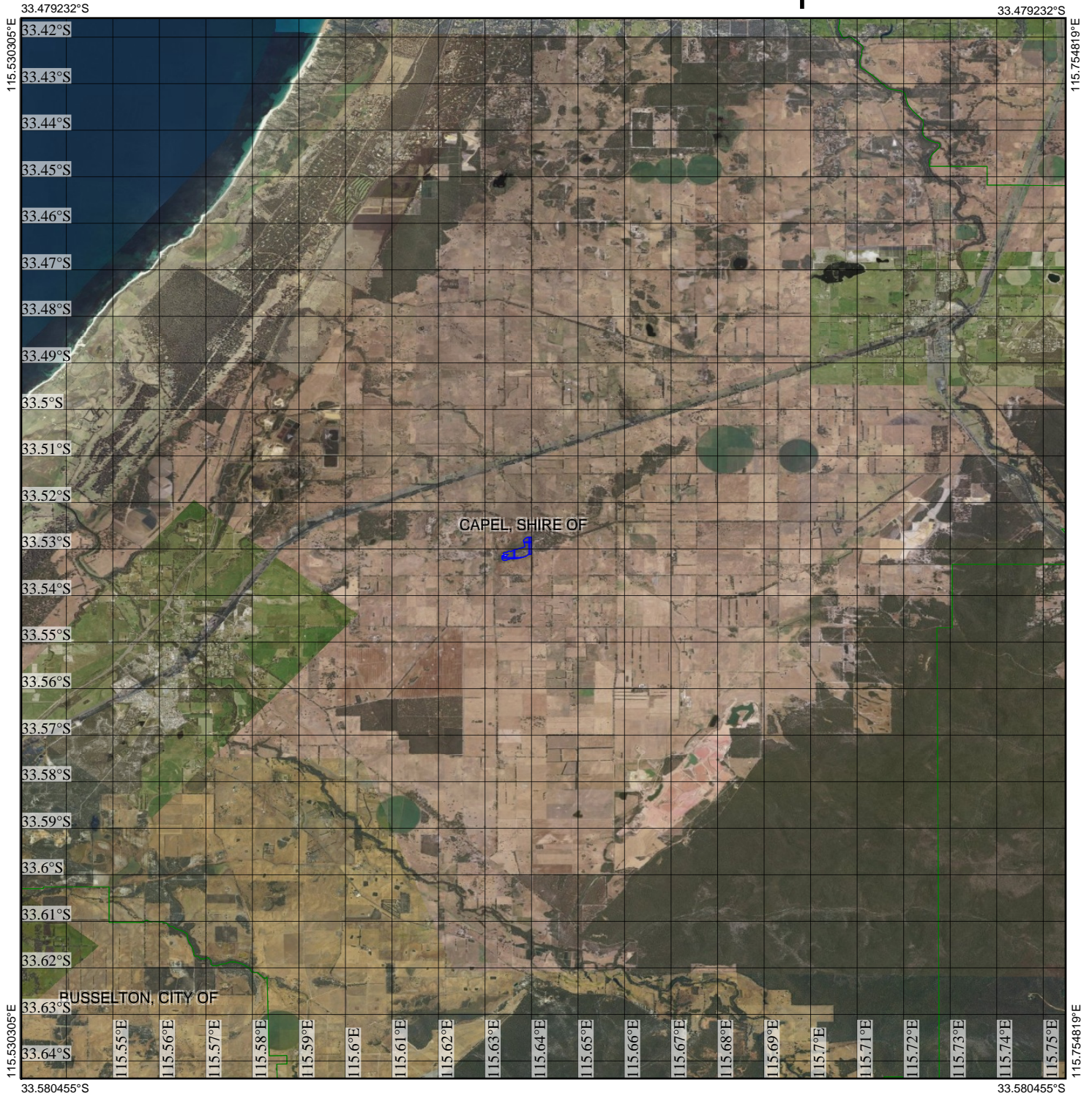




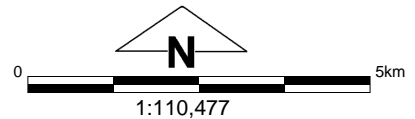


# CPS 7973/1 - Context map



## Legend

-  Imagery
-  Coastline
-  Clearing Instruments Proposals
-  Local Government Authority



(Approximate when reproduced at A4)

GDA 94 (Lat/Long)

Geocentric Datum of Australia 1994

..... Date .....



GOVERNMENT OF  
WESTERN AUSTRALIA  
WA Crown Copyright 2018