

CPS 7982/3 - Map

115°41'40"E

115°41'48"E

115°41'57"E



115°41'40"E

115°41'48"E

115°41'57"E

31°37'41"S

31°37'48"S

31°37'55"S

31°38'2"S




31°37'41"S

31°37'48"S


31°37'55"S

31°38'2"S

Legend

-  CPS areas applied to clear
-  Land Tenure (LGATE_226) - SLII
-  Local Government Authorities

1:3,000



Projection: GDA 2020



**GOVERNMENT OF
WESTERN AUSTRALIA**