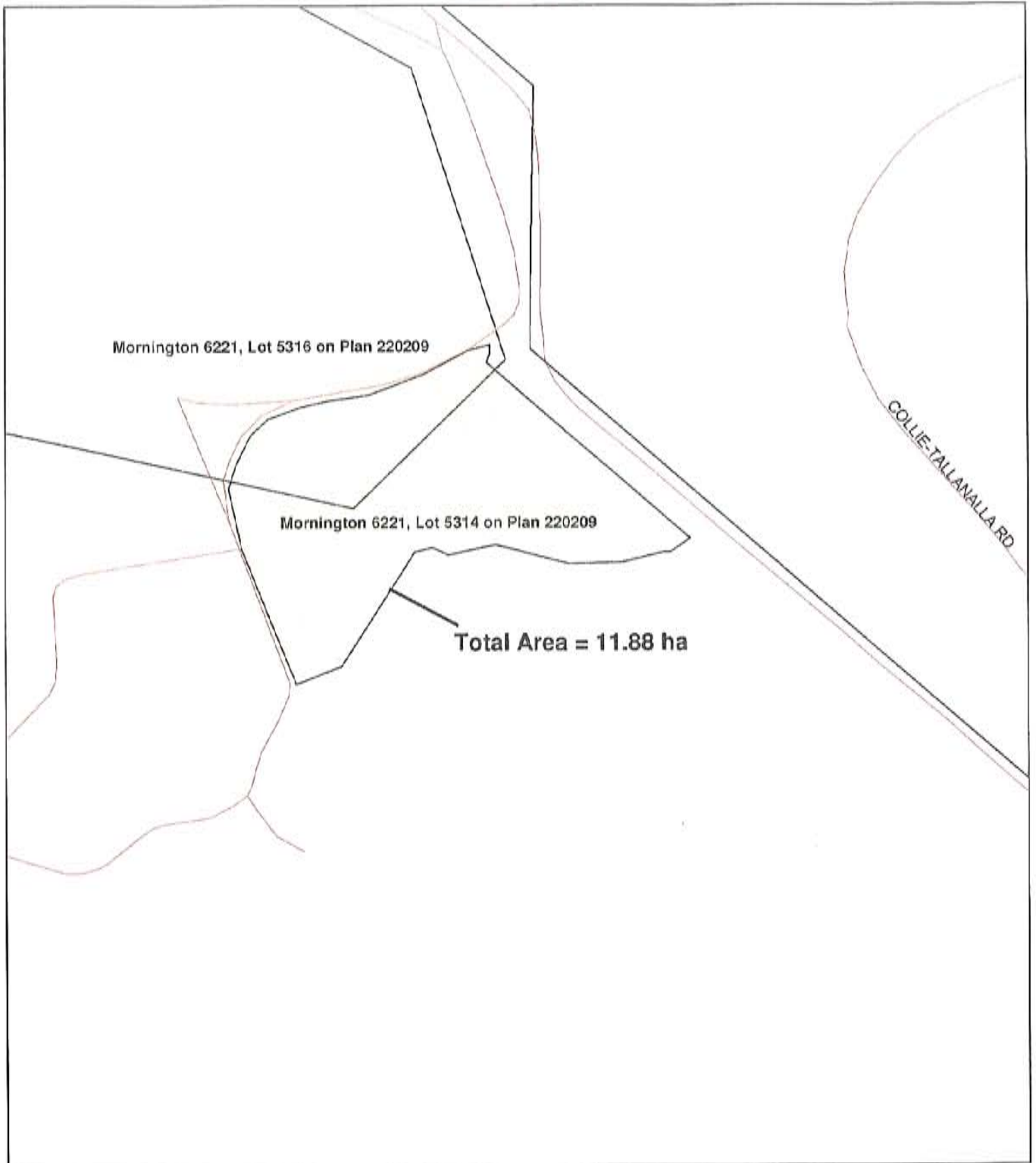



Plan 799/1





LEGEND

 Clearing Regulations - Environmentally Sensitive Areas - DOE 30/5/05

Clearing Instruments

 Areas Applied to Clear

 Road Centrelines - DLI 1/5/04

 Cadastre - DLI 1/05/05

Towns - DLI 8/04



Scale 1:7000
(Approximate when reproduced at A4)

Geocentric Datum Australia 1994

Note: the data in this map have not been projected. This may result in geometric distortion or measurement inaccuracies.

..... Date

Graham Coboy
Officer with delegated authority under Section 20 of the Environmental Protection Act 1986

Information derived from this map should be confirmed with the data custodian acknowledged by the agency acronym in the legend.