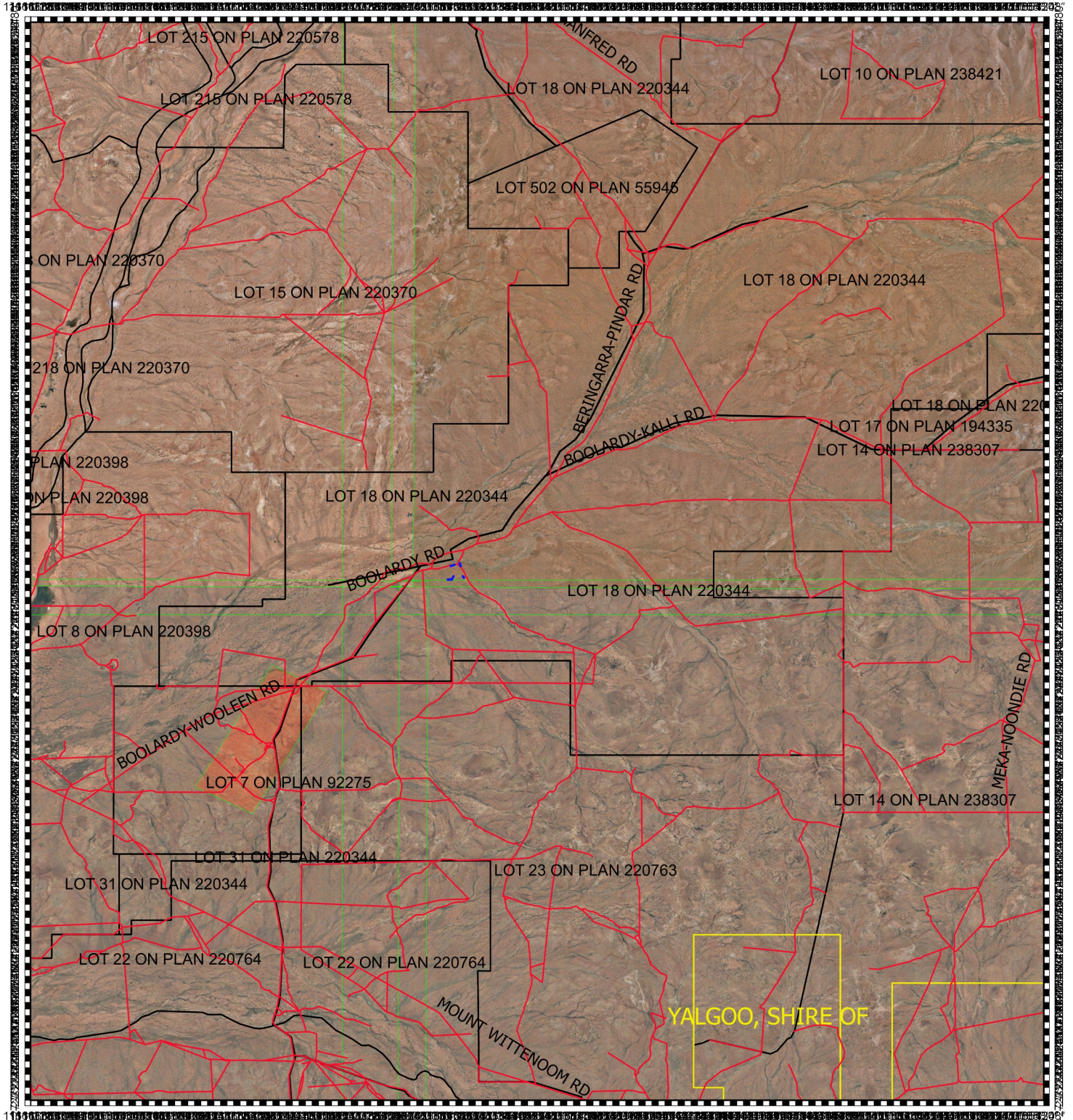





CPS 8003/1 - Context Map



Legend

-  Areas applied to clear
-  Roads
-  Local Government Area cadastre
-  Cadastre
- WANow_Imagery

20000



20000 m



MGA 94
Geocentric Datum of Australia 1994

.....Date.....

Officer with delegated authority under Section 20
of the Environmental Protection Act 1986



**GOVERNMENT OF
WESTERN AUSTRALIA**