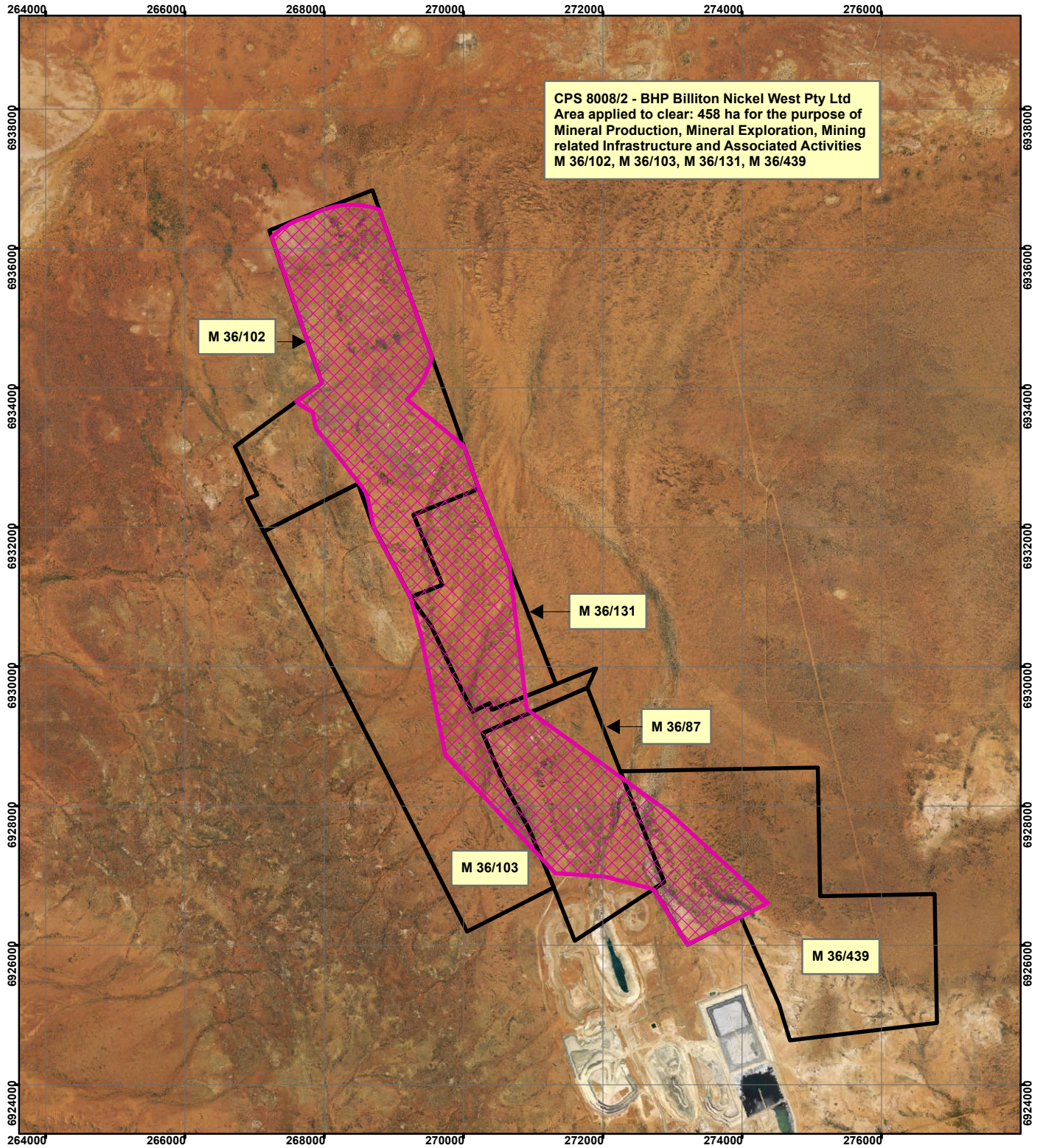




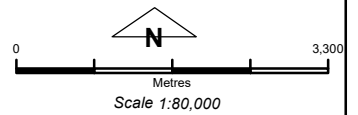
CPS 8008/2 - BHP Billiton Nickel West Pty Ltd

CPS 8008/2 - BHP Billiton Nickel West Pty Ltd
Area applied to clear: 458 ha for the purpose of
Mineral Production, Mineral Exploration, Mining
related Infrastructure and Associated Activities
M 36/102, M 36/103, M 36/131, M 36/439



Legend

-  Clearing Instruments
-  Mining Tenements



Geocentric Datum Australia 1994

Note: the data in this map have not been projected. This may result in geometric distortion or measurement inaccuracies.

..... Date

Officer with delegated authority under Section 20 of the Environmental Protection Act 1986

Information derived from this map should be confirmed with the data custodian acknowledged by the agency acronym in the legend.

