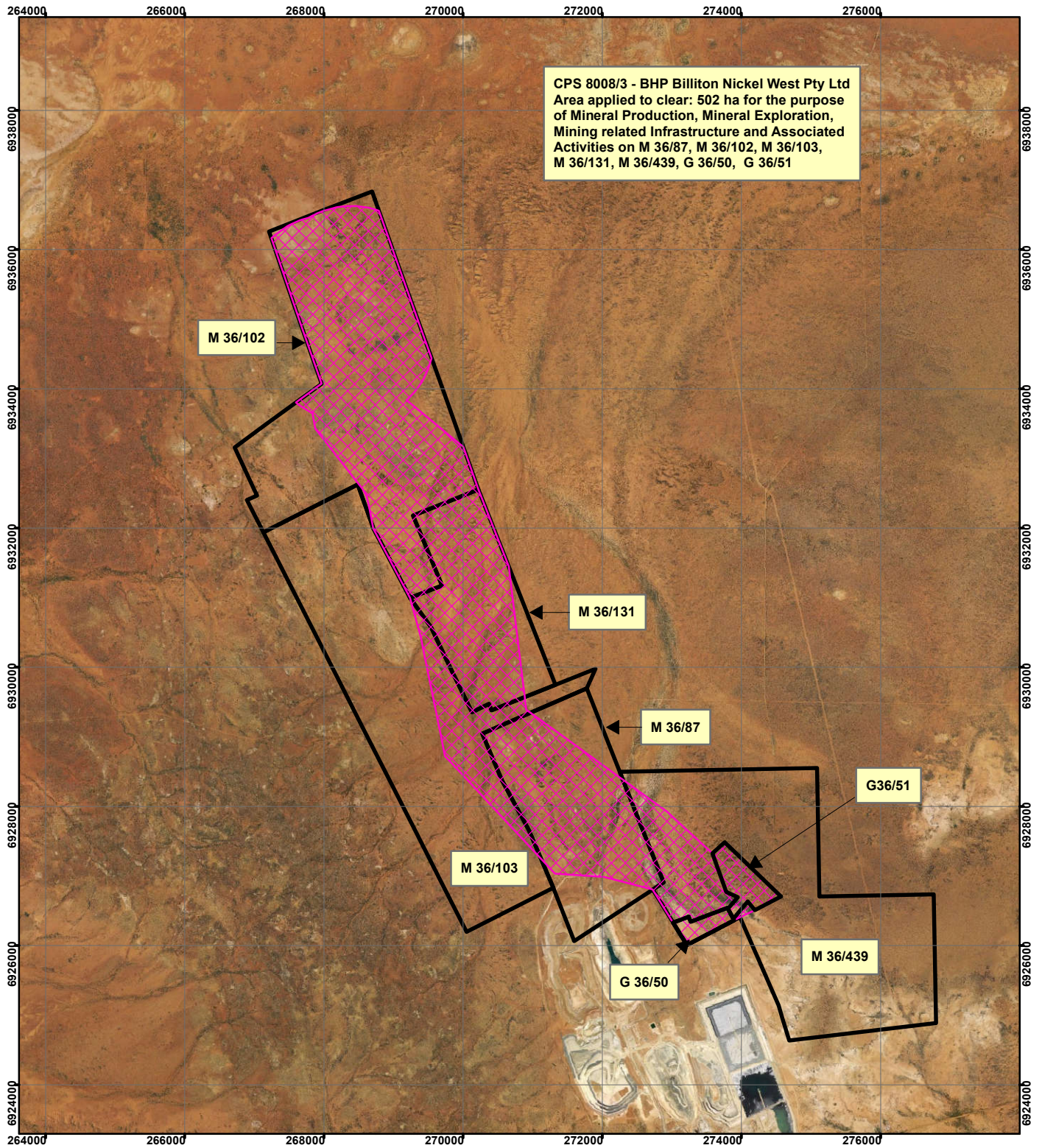




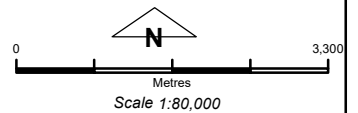
# CPS 8008/3 - BHP Billiton Nickel West Pty Ltd

CPS 8008/3 - BHP Billiton Nickel West Pty Ltd  
Area applied to clear: 502 ha for the purpose  
of Mineral Production, Mineral Exploration,  
Mining related Infrastructure and Associated  
Activities on M 36/87, M 36/102, M 36/103,  
M 36/131, M 36/439, G 36/50, G 36/51



## Legend

-  Clearing Instruments
-  Mining Tenements



Geocentric Datum Australia 1994

Note: the data in this map have not been projected. This may result in geometric distortion or measurement inaccuracies.

..... Date .....

Officer with delegated authority under Section 20 of the Environmental Protection Act 1986

Information derived from this map should be confirmed with the data custodian acknowledged by the agency acronym in the legend.

