






CPS 8016/1 - Map

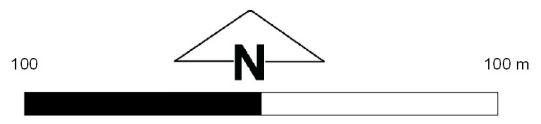
122°12'18"



122°12'18"

Legend

-  Areas applied to clear
-  Roads
-  Local Government Area
cadastre
-  Cadastre
-  WANow_Imagery



MGA 94
Geocentric Datum of Australia 1994

.....Date.....

Officer with delegated authority under Section 20
of the Environmental Protection Act 1986



**GOVERNMENT OF
WESTERN AUSTRALIA**