





CPS 8017/1 - Map

115°50'6"

115°50'24"



Legend

-  Areas applied to clear
 -  Roads
 -  Local Government Area cadastre
 -  Cadastre
- WANow_Imagery



MGA 94
Geocentric Datum of Australia 1994

.....Date.....

Officer with delegated authority under Section 20
of the Environmental Protection Act 1986



**GOVERNMENT OF
WESTERN AUSTRALIA**