

CPS 8024/1 Map

115°44'42" 115°45'0" 115°45'18" 115°45'36" 115°45'54"

-32°27'18"

-32°27'36"

-32°27'54"

-32°28'12"

-32°28'30"

-32°27'18"

-32°27'36"

-32°27'54"




-32°28'12"


-32°28'30"

115°44'42" 115°45'0" 115°45'18" 115°45'36" 115°45'54"



Legend

-  Area Applied to Clear
-  Roads
-  Local Government Authority
- WANow_Imagery



MGA 94
Geocentric Datum of Australia 1994

.....Date.....

Officer with delegated authority under Section 20
of the Environmental Protection Act 1986



GOVERNMENT OF
WESTERN AUSTRALIA