

CPS 8025/1 Map

115°50'56"

115°51'0"

-33°46'16"

-33°46'16"

-33°46'19"




-33°46'19"



115°50'56"

115°51'0"

Legend

-  Areas applied to clear
 -  Local Government Authority cadastre
 -  Cadastre
- WANow_Imagery



0 1000 2000 m



MGA 94
Geocentric Datum of Australia 1994

.....Date.....

Officer with delegated authority under Section 20
of the Environmental Protection Act 1986



**GOVERNMENT OF
WESTERN AUSTRALIA**