







CPS 8039/1 Context Map



Legend

-  Areas applied to clear
-  Roads
-  LGA
-  Cadastre
-  WANow_Imagery



MGA 94
Geocentric Datum of Australia 1994

.....Date.....

Officer with delegated authority under Section 20
of the Environmental Protection Act 1986



GOVERNMENT OF
WESTERN AUSTRALIA