

CPS 8041/1 - ACH Minerals Pty Ltd

250000

CPS 8041/1 - ACH Minerals Pty Ltd
Area applied to clear: 2 ha for the
purpose of Mineral Exploration shown
within the crosshatched area on E74/578


E 74/578

627000


627000

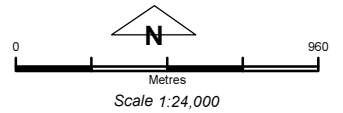
250000

Legend

 Clearing Instruments

TENID

 E 7400578



Geocentric Datum Australia 1994

Note: the data in this map have not been projected. This may result in geometric distortion or measurement inaccuracies.

..... Date

Officer with delegated authority under Section 20 of
the Environmental Protection Act 1986

Information derived from this map should be
confirmed with the data custodian acknowledged
by the agency acronym in the legend.

