

CPS 8047/3 - Map

118°36'22"E

118°36'29"E

118°36'36"E

118°36'43"E





118°36'22"E


118°36'29"E

118°36'36"E


118°36'43"E

Legend

-  CPS areas applied to clear
-  Land Tenure (LGATE_226) - SLIP

 Local Government Authorities

Road Centrelines
 Local Rd - Sealed



Projection: GDA 2020

1:3,000



**GOVERNMENT OF
WESTERN AUSTRALIA**