

# CPS 8047/1 - Context Map

20.275335°S

20.275335°S

118.652125°E

118.665368°E






118.652125°E

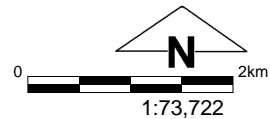
118.665368°E

20.37133°S

20.37133°S

## Legend

-  Imagery
-  Clearing Instruments Proposals
-  Local Government Authority



(Approximate when reproduced at A4)

GDA 94 (Lat/Long)

Geocentric Datum of Australia 1994

..... Date .....



GOVERNMENT OF  
WESTERN AUSTRALIA  
WA Crown Copyright 2018