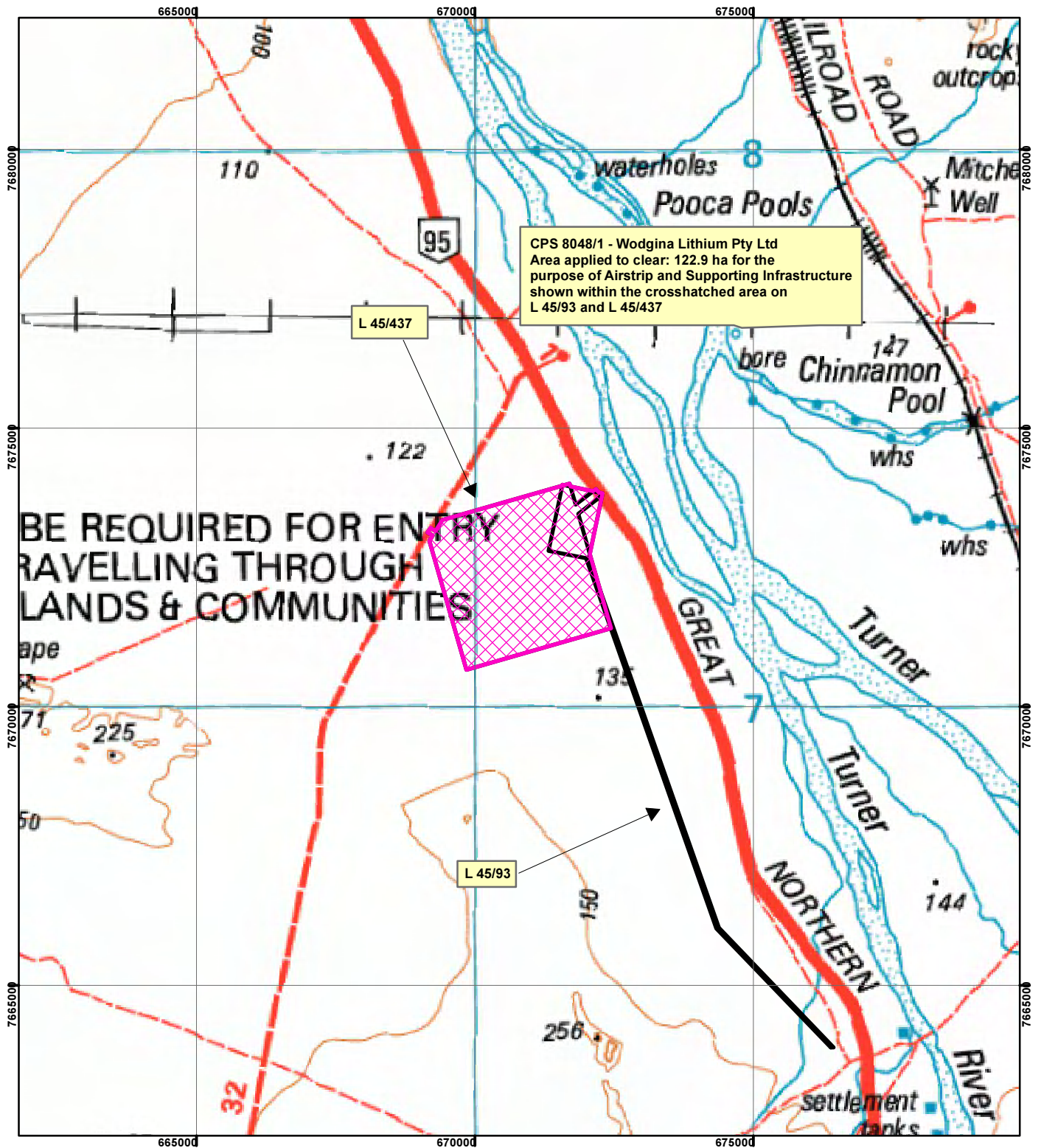



CPS 8048/1 - Wodgina Lithium Pty Ltd




BE REQUIRED FOR ENTRY
TRAVELLING THROUGH
LANDS & COMMUNITIES


CPS 8048/1 - Wodgina Lithium Pty Ltd
Area applied to clear: 122.9 ha for the
purpose of Airstrip and Supporting Infrastructure
shown within the crosshatched area on
L 45/93 and L 45/437

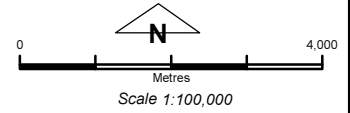
Legend

 Clearing Instruments

TENID

 L 4500093

 L 4500437



Geocentric Datum Australia 1994
Note: the data in this map have not been
projected. This may result in geometric
distortion or measurement inaccuracies.

..... Date

Officer with delegated authority under Section 20 of
the Environmental Protection Act 1986

Information derived from this map should be
confirmed with the data custodian acknowledged
by the agency acronym in the legend.

