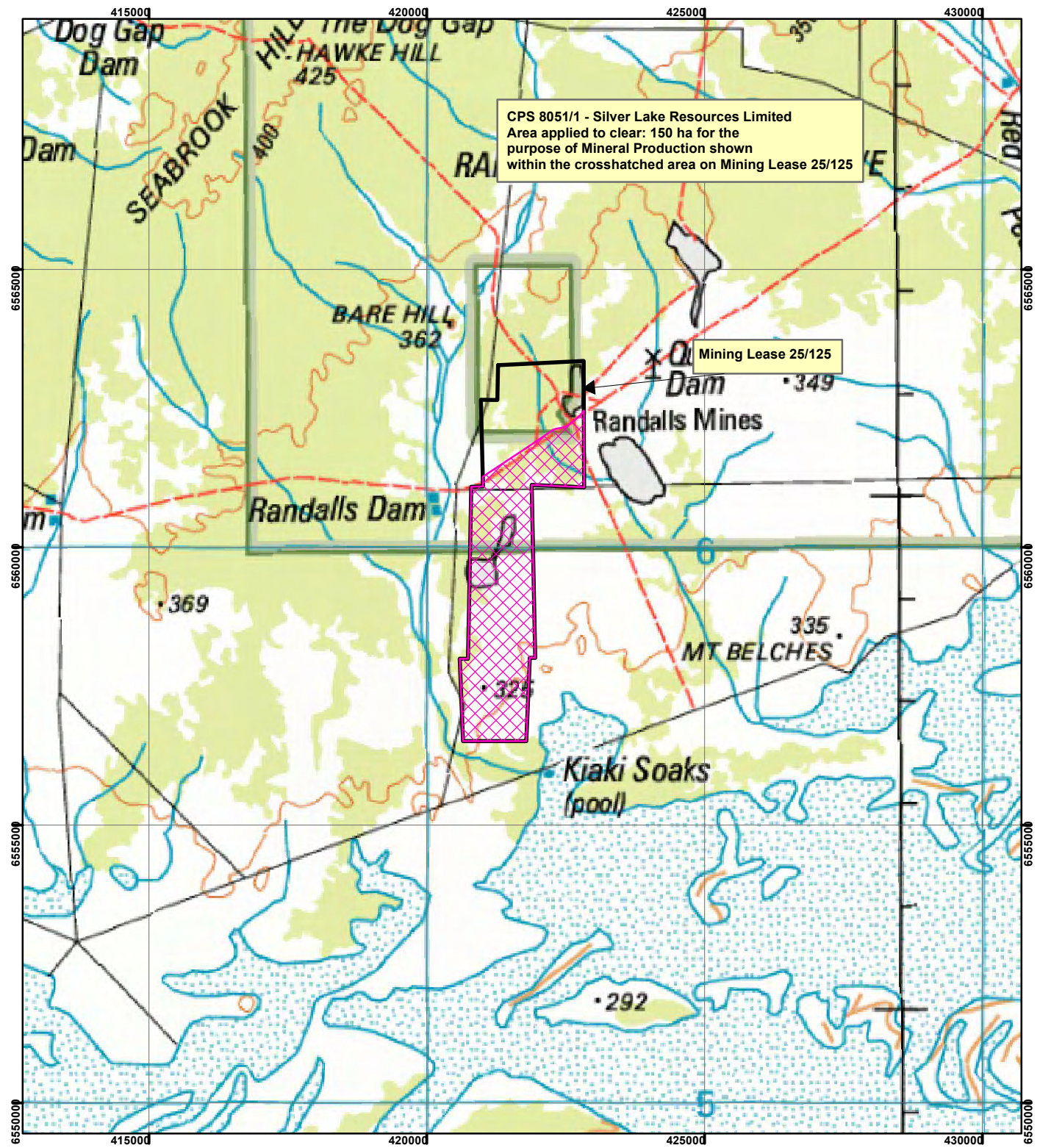



CPS 8051/1 - Silver Lake Resources Limited




CPS 8051/1 - Silver Lake Resources Limited
 Area applied to clear: 150 ha for the
 purpose of Mineral Production shown
 within the crosshatched area on Mining Lease 25/125

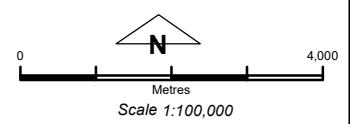
Mining Lease 25/125

Legend

 Clearing Instruments

TENID

 M 2500125



Geocentric Datum Australia 1994
 Note: the data in this map have not been
 projected. This may result in geometric
 distortion or measurement inaccuracies.

..... Date

Officer with delegated authority under Section 20 of
 the Environmental Protection Act 1986

Information derived from this map should be
 confirmed with the data custodian acknowledged
 by the agency acronym in the legend.

