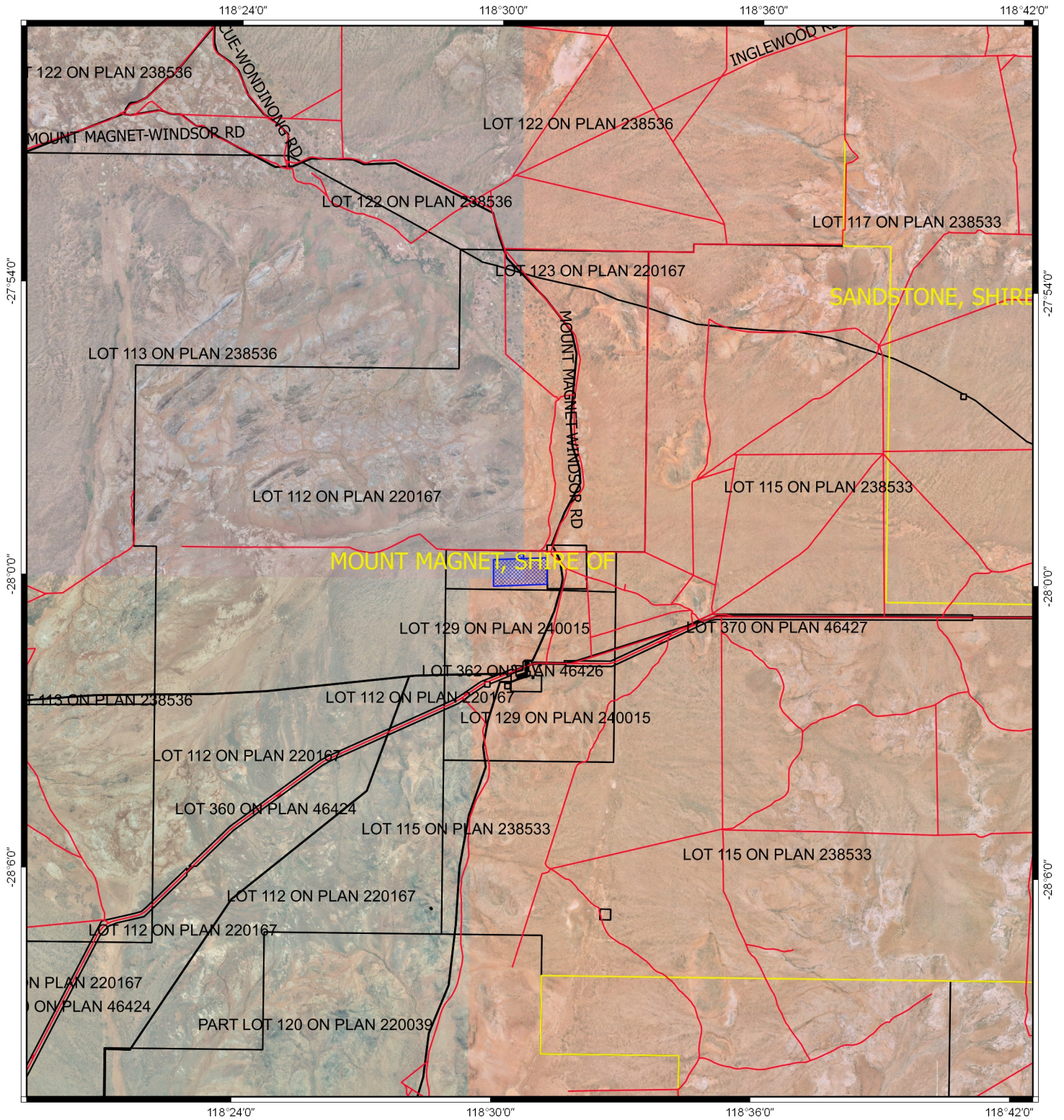





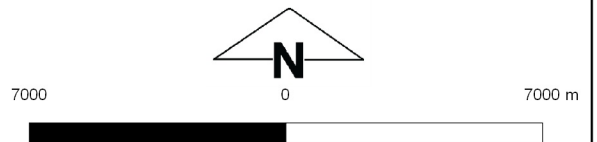


CPS 8071/1 - context map



Legend

-  Areas applied to clear
-  roads
-  lga
-  cadastre
-  Cadastre
- Virtual Mosaic - WA Now



MGA 94
Geocentric Datum of Australia 1994

Date.....

Officer with delegated authority under Section 20
of the Environmental Protection Act 1986



**GOVERNMENT OF
WESTERN AUSTRALIA**