




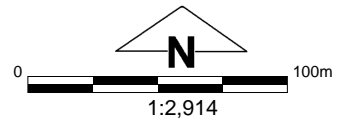


CPS 8072/1 - Map



Legend

-  Imagery
-  Clearing Instruments Proposals
-  Local Government Authority
-  Cadastre
-  Roads - Main Road



(Approximate when reproduced at A4)

GDA 94 (Lat/Long)

Geocentric Datum of Australia 1994

..... Date



GOVERNMENT OF
WESTERN AUSTRALIA
WA Crown Copyright 2018