

CPS 8080/1 Map

115°59'10"

115°59'13"

115°59'17"

115°59'20"

-31°31'34"

-31°31'34"

-31°31'37"

-31°31'37"

-31°31'41"

-31°31'41"

-31°31'44"

-31°31'44"

115°59'10"

115°59'13"

115°59'17"

115°59'20"

LOT M2002 ON DIAGRAM 14376

CHITTERING, SHIRE OF


LOT 52 ON PLAN 39849


LOT 26 ON


Legend

 Areas applied to clear

 Roads

 Local Government Authority
cadastre

 Cadastre
WANow_Imagery



MGA 94
Geocentric Datum of Australia 1994

.....Date.....

Officer with delegated authority under Section 20
of the Environmental Protection Act 1986



GOVERNMENT OF
WESTERN AUSTRALIA