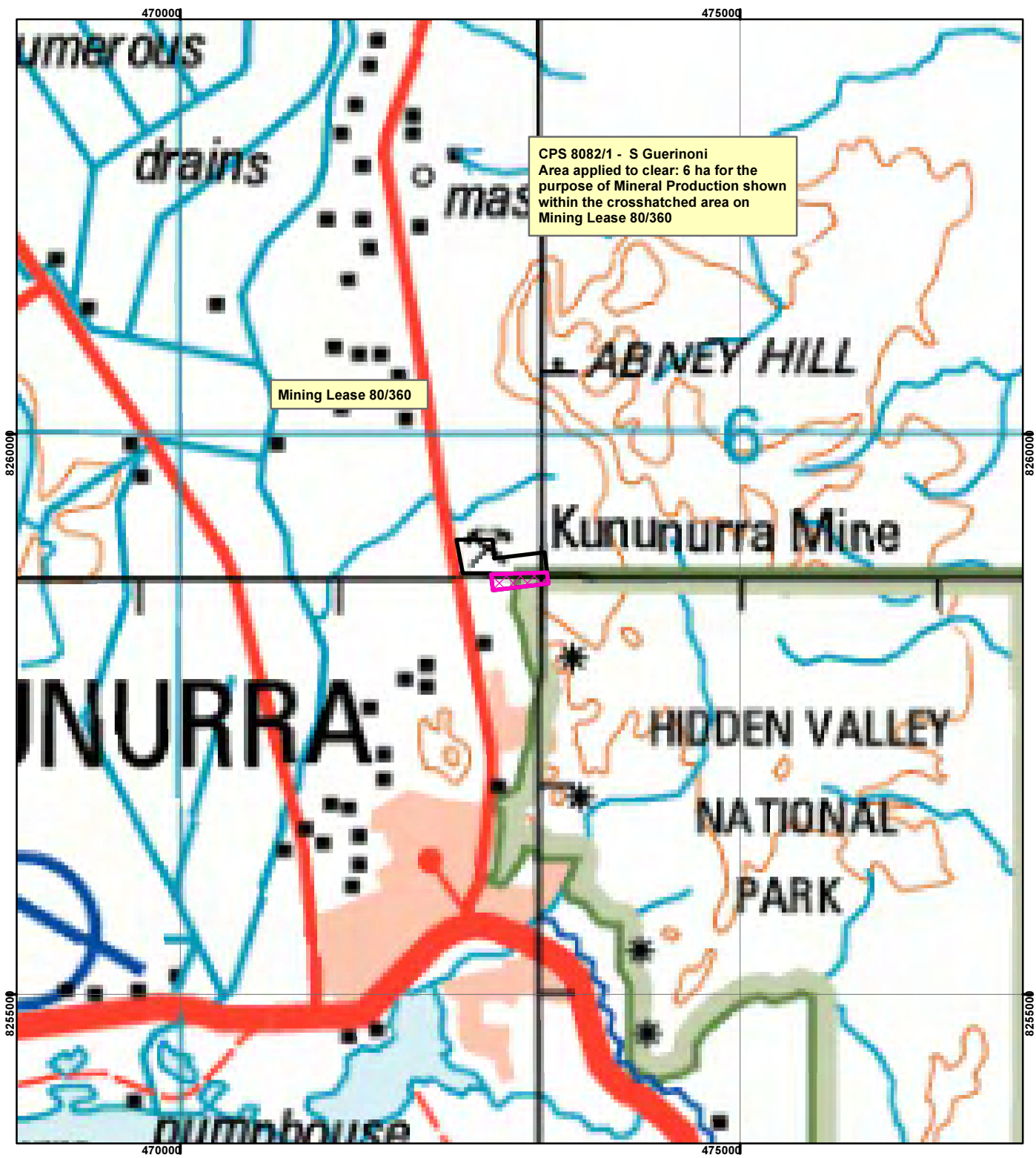




# CPS 8082/1 - S Guerinoni

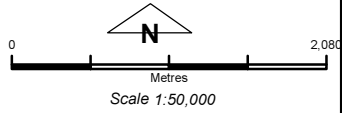


CPS 8082/1 - S Guerinoni  
 Area applied to clear: 6 ha for the purpose of Mineral Production shown within the crosshatched area on Mining Lease 80/360

Mining Lease 80/360

## Legend

-  Clearing Instruments
- TENID
-  M 8000360



Geocentric Datum Australia 1994  
 Note: the data in this map have not been projected. This may result in geometric distortion or measurement inaccuracies.

..... Date .....

Officer with delegated authority under Section 20 of the Environmental Protection Act 1986

Information derived from this map should be confirmed with the data custodian acknowledged by the agency acronym in the legend.

