

# CPS 8099/1 - Context Map

105°36'0"






105°36'0"

-10°30'0"

-10°30'0"

## Legend

-  cadastre
-  Areas applied to clear cadastre
-  Cadastre  
WANow\_Imagery



0 1000 2000 m



MGA 94  
Geocentric Datum of Australia 1994

.....Date.....



GOVERNMENT OF  
WESTERN AUSTRALIA