





CPS 8111/2 - Context Map



Legend

-  CPS areas applied to clear base layers
-  Local Government Authorities
-  Roads
-  Image



0 1 2 3 4 km



MGA 94
Geocentric Datum of Australia 1994



**GOVERNMENT OF
WESTERN AUSTRALIA**

WA Crown Copyright 2018