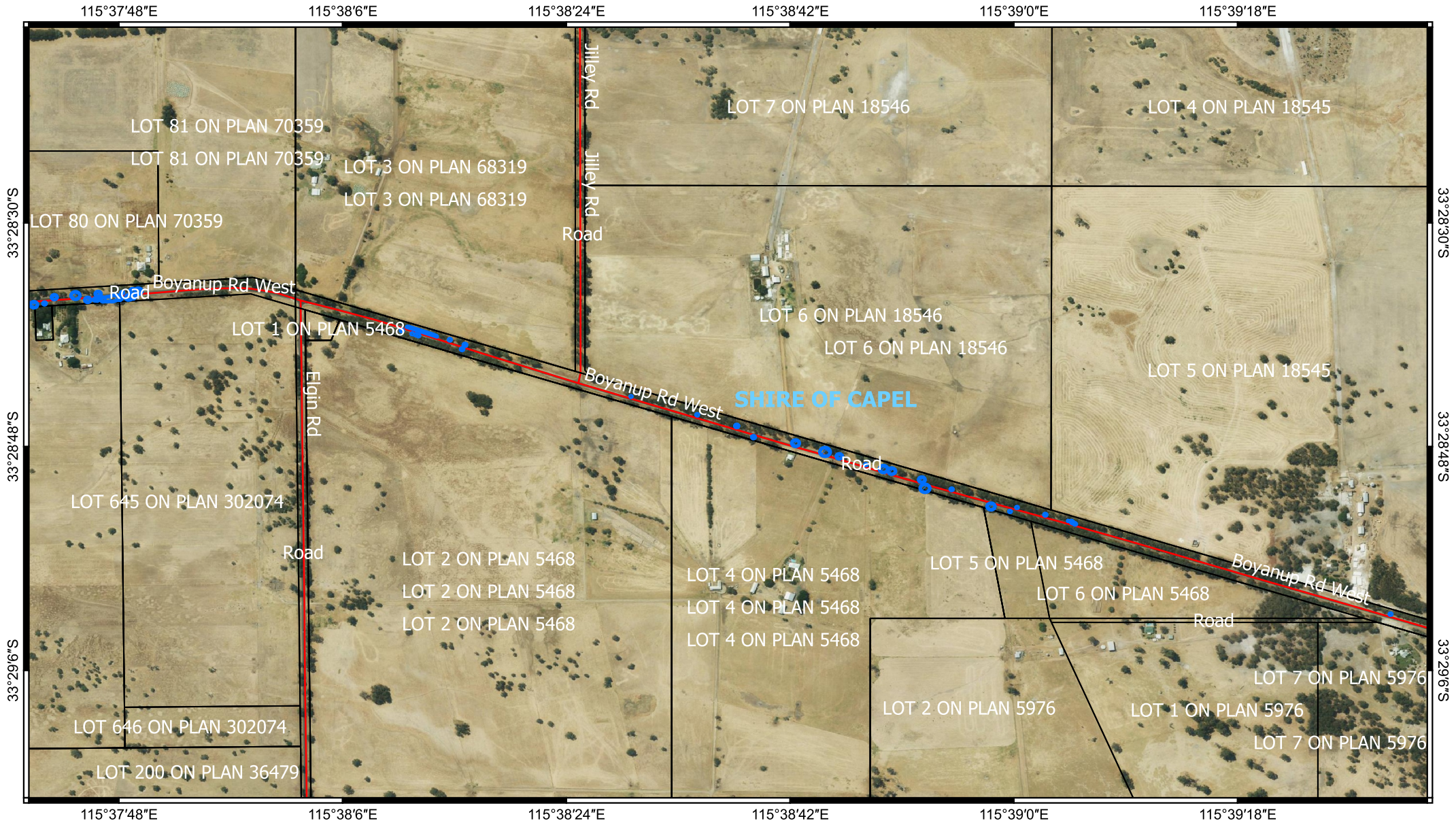







# CPS 8116/3 - Map B



## Legend

-  CPS areas applied to clear
-  Land Tenure (LGATE\_226) - SLIP
-  Local Government Authorities

## Road Centrelines

-  Local Rd - Sealed
-  Local Rd - Other



0 100 200 300 400 500 m



1:8,000

Projection: GDA 2020



GOVERNMENT OF  
WESTERN AUSTRALIA