

CPS 8143/1 - Map

127°24.000'E

127°27.000'E

127°30.000'E

18°9.000'S

18°9.000'S

18°12.000'S

18°12.000'S






127°24.000'E

127°27.000'E

127°30.000'E

Legend

-  Local Government Authorities
-  Area Applied to Clear
-  Roads

Imagery



MGA 94
Geocentric Datum of Australia 1994

..... Date

Officer with delegated authority under Section 20
of the Environmental Protection Act 1986



GOVERNMENT OF
WESTERN AUSTRALIA

WA Crown Copyright 2018

0 1000 2000 3000 4000 m

