




CPS 8156/1 - Map



Legend

-  CPS areas applied to clear base layers
-  Cadstre
-  Road Centrelines
- Virtual Mosaic - WA Now



100 0 100 m



MGA 94
Geocentric Datum of Australia 1994

.....Date.....

Officer with delegated authority under Section 20
of the Environmental Protection Act 1986



**GOVERNMENT OF
WESTERN AUSTRALIA**