




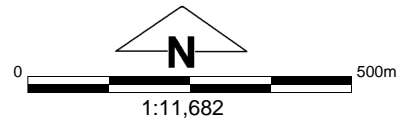


# CPS 8160/1 - Context Map



## Legend

-  Roads - Main Road
-  Imagery
-  Clearing Instruments Proposals
-  Local Government Authority
-  Roads - Freeway and National Highway



(Approximate when reproduced at A4)

GDA 94 (Lat/Long)

Geocentric Datum of Australia 1994

..... Date .....