

CPS 8168/1 - Amended application area

119°40.800'E

119°42.000'E

33°36.000'S

33°36.000'S

33°37.200'S

33°37.200'S

LOT 1693 ON PLAN 208474

LOT 1692 ON PLAN 208474

LOT 1599 ON PLAN 208474

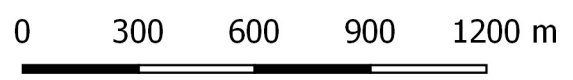
LOT 1597 ON PLAN 208473

119°40.800'E


119°42.000'E




MGA 94
Geocentric Datum of Australia 1994



Legend

 CPS areas applied to clear base layers

 Cadastre

 Road Centrelines

 Local Government Authorities

Image

Officer delegated under Section 20 of the Environmental Protection Act 1986



GOVERNMENT OF
WESTERN AUSTRALIA