

# CPS 8168/1 - Amended application area

119°40.800'E

119°42.000'E

33°36.000'S

33°36.000'S

33°37.200'S

33°37.200'S

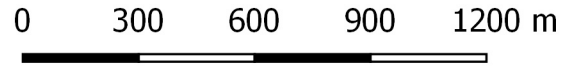


119°40.800'E


119°42.000'E



MGA 94  
Geocentric Datum of Australia 1994




## Legend

 CPS areas applied to clear base layers

 Cadastre

 Road Centrelines

 Local Government Authorities

Image

Officer delegated under Section 20 of the Environmental Protection Act 1986



GOVERNMENT OF WESTERN AUSTRALIA