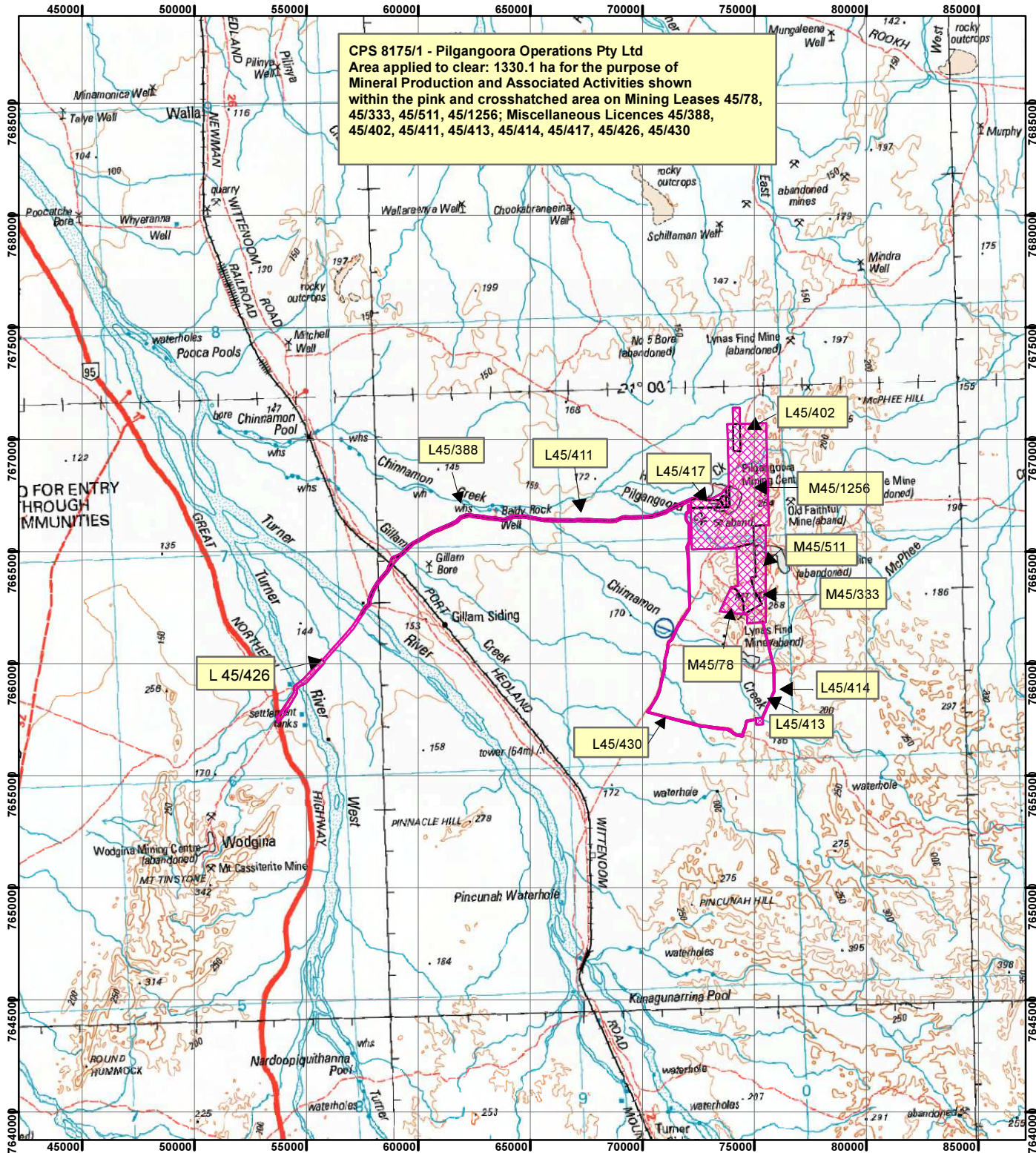















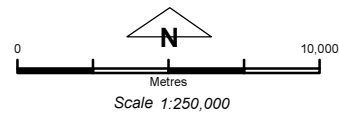
# CPS 8175/1 - Pilgangoora Operations Pty Ltd

CPS 8175/1 - Pilgangoora Operations Pty Ltd  
 Area applied to clear: 1330.1 ha for the purpose of  
 Mineral Production and Associated Activities shown  
 within the pink and crosshatched area on Mining Leases 45/78,  
 45/333, 45/511, 45/1256; Miscellaneous Licences 45/388,  
 45/402, 45/411, 45/413, 45/414, 45/417, 45/426, 45/430



## Legend

	Clearing Instruments		L 4500426
<b>TENID</b>			L 4500430
	L 4500388		M 4500078
	L 4500402		M 4500333
	L 4500411		M 4500511
	L 4500413		M 4501256
	L 4500414		
	L 4500417		



Geocentric Datum Australia 1994

Note: the data in this map have not been projected. This may result in geometric distortion or measurement inaccuracies.

..... Date .....

Officer with delegated authority under Section 20 of the Environmental Protection Act 1986

Information derived from this map should be confirmed with the data custodian acknowledged by the agency acronym in the legend.

