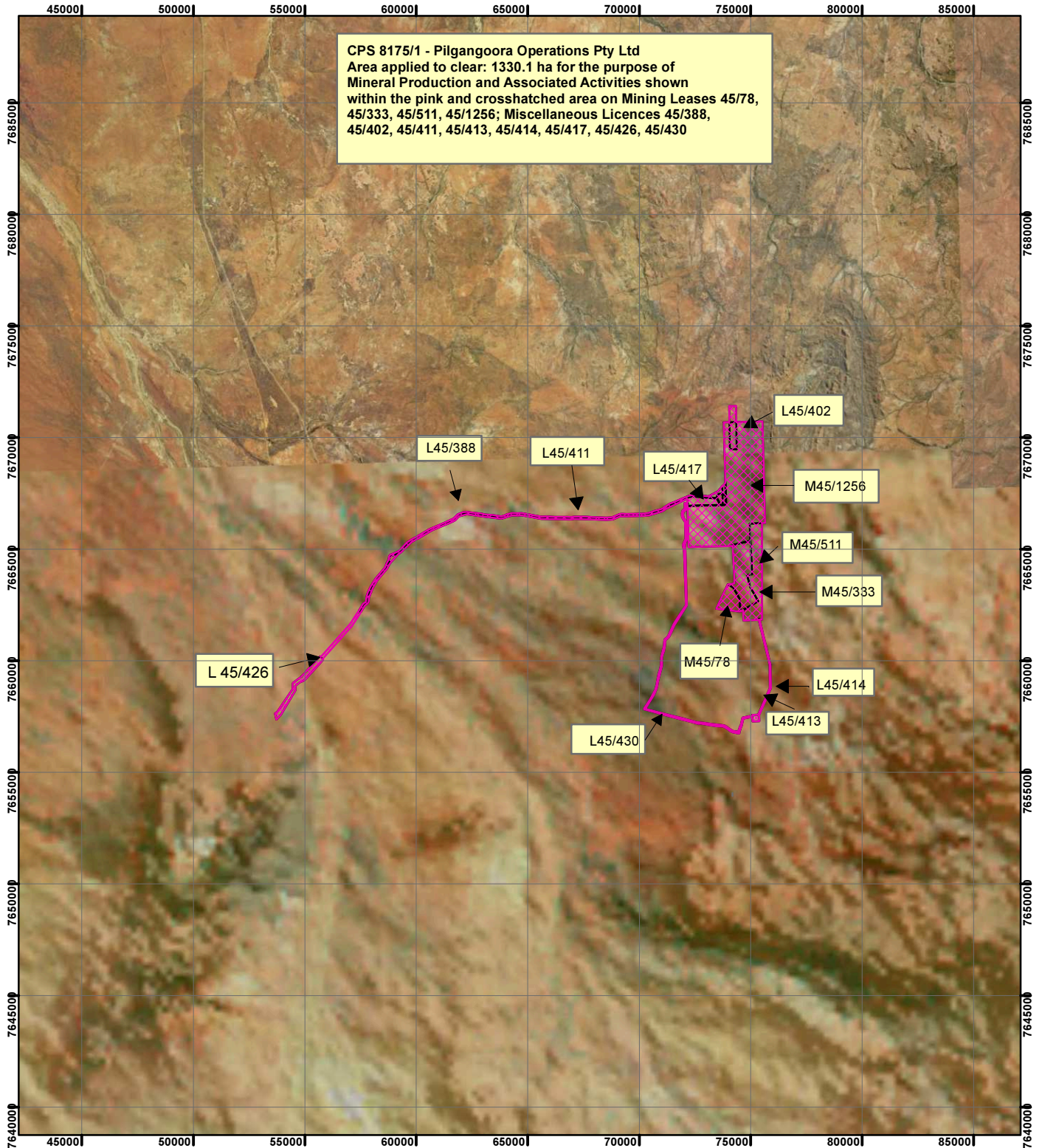















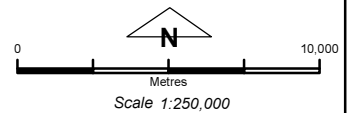
CPS 8175/1 - Pilgangoora Operations Pty Ltd



CPS 8175/1 - Pilgangoora Operations Pty Ltd
 Area applied to clear: 1330.1 ha for the purpose of
 Mineral Production and Associated Activities shown
 within the pink and crosshatched area on Mining Leases 45/78,
 45/333, 45/511, 45/1256; Miscellaneous Licences 45/388,
 45/402, 45/411, 45/413, 45/414, 45/417, 45/426, 45/430

Legend

- | | | | |
|---|----------------------|---|-----------|
|  | Clearing Instruments |  | L 4500426 |
| TENID | |  | L 4500430 |
|  | L 4500388 |  | M 4500078 |
|  | L 4500402 |  | M 4500333 |
|  | L 4500411 |  | M 4500511 |
|  | L 4500413 |  | M 4501256 |
|  | L 4500414 | | |
|  | L 4500417 | | |



Geocentric Datum Australia 1994

Note: the data in this map have not been projected. This may result in geometric distortion or measurement inaccuracies.

..... Date

Officer with delegated authority under Section 20 of the Environmental Protection Act 1986

Information derived from this map should be confirmed with the data custodian acknowledged by the agency acronym in the legend.

