





CPS 8178/1 - Map



Legend

-  CPS areas applied to clear
-  Local Government Authorities
-  Roads
-  Cadastre

Image

-  Red: Band_1
-  Green: Band_2
-  Blue: Band_3



0 100 200 300 400 m



MGA 94
Geocentric Datum of Australia 1994

Officer with delegated authority under Section 20
of the Environmental Protection Act 1986



WA Crown Copyright 2018