





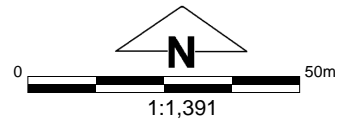


CPS 8179/1 - Map



Legend

-  Imagery
-  Cadastral
-  Clearing Instruments Proposals
-  Roads
-  Local Government Authority
-  POI



(Approximate when reproduced at A4)

GDA 94 (Lat/Long)

Geocentric Datum of Australia 1994

..... Date



GOVERNMENT OF
WESTERN AUSTRALIA
WA Crown Copyright 2018