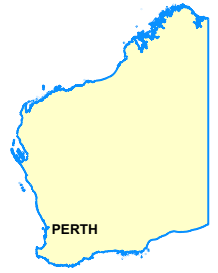


CPS 8180/2 - Context Map



122°11'56"E

122°16'5"E

122°20'13"E

17°49'12"S

17°49'12"S

17°52'48"S

17°52'48"S

Shire of Broome




Broome Rd

122°11'56"E

122°16'5"E

122°20'13"E

Legend

-  CPS areas applied to clear
-  Land Tenure (LGATE_226) - SLIP
-  Local Government Authorities

Roads

-  Minor

Officer with delegated authority under Section 20 of the Environmental Protection Act 1986.



0 1 2 3 km

1:90,000

Projection: GDA2020

Copyright Department of Water and Environmental Regulation, 2022. All Rights Reserved. All works and information displayed are subject to Copyright. For the reproduction or publication beyond that permitted by the Commonwealth Copyright Act 1968 written permission must be sought from the Agency.

Disclaimer: This map is used as a generic static output for reference purposes. Information on this map may or may not be accurate, current, or otherwise reliable. While the Department of Water and Environmental Regulation, has made all reasonable efforts to ensure the accuracy of this data, the department accepts no responsibility for any inaccuracies and persons relying on this data do so at their own risk.



Government of Western Australia
Department of Water and Environmental Regulation