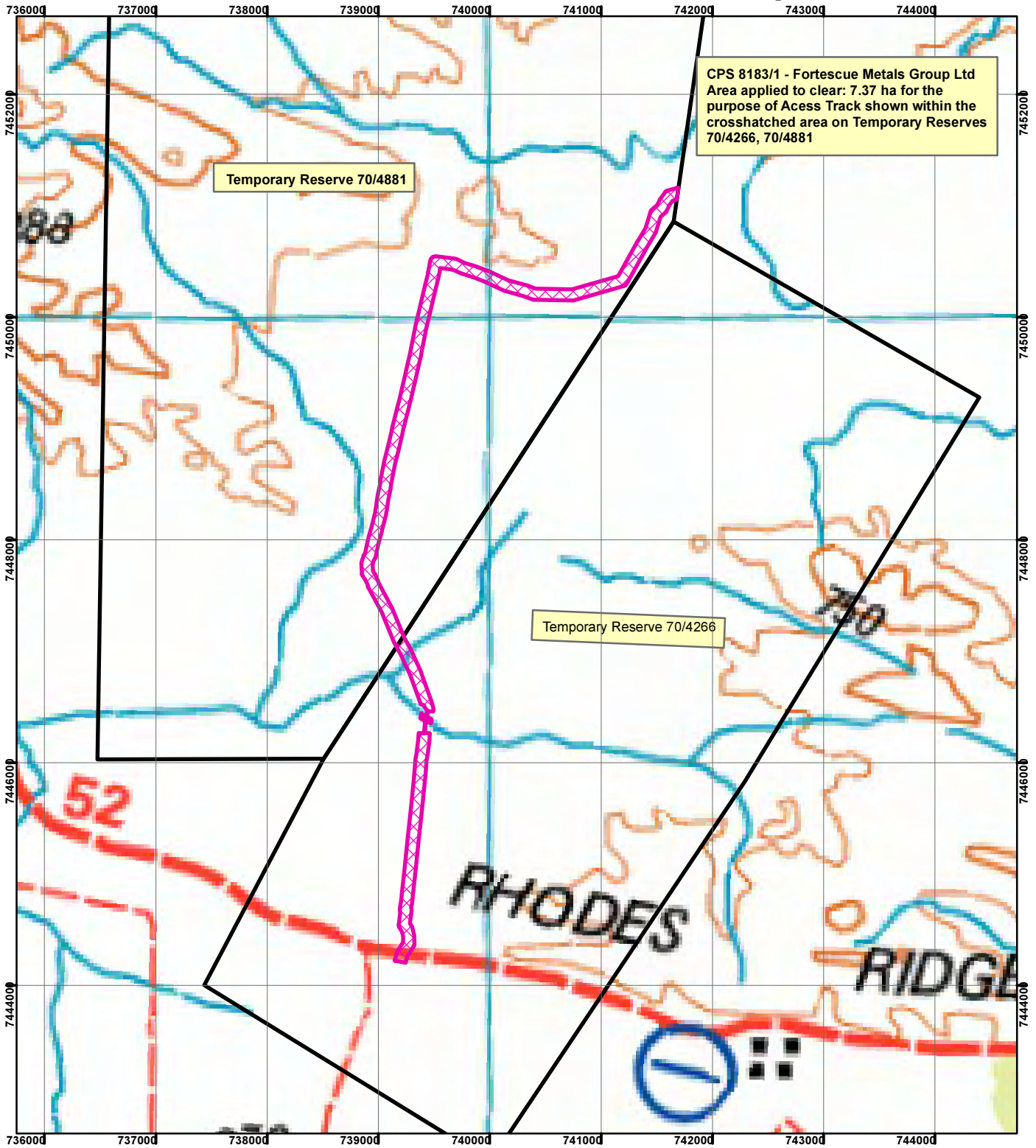


# CPS 8183/1 - Fortescue Metals Group Ltd



CPS 8183/1 - Fortescue Metals Group Ltd  
 Area applied to clear: 7.37 ha for the  
 purpose of Access Track shown within the  
 crosshatched area on Temporary Reserves  
 70/4266, 70/4881


Temporary Reserve 70/4881

Temporary Reserve 70/4266

52

RHODES  
 RIDGE

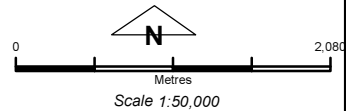
## Legend

 Clearing Instruments

## TENID

 TR 7004266

 TR 7004881



Geocentric Datum Australia 1994

*Note: the data in this map have not been projected. This may result in geometric distortion or measurement inaccuracies.*

..... Date .....

Officer with delegated authority under Section 20 of  
 the Environmental Protection Act 1986

Information derived from this map should be  
 confirmed with the data custodian acknowledged  
 by the agency acronym in the legend.

