

Map CPS 8185/1

34.963673°S

34.963673°S

117.363922°E

117.363922°E







117.363922°E

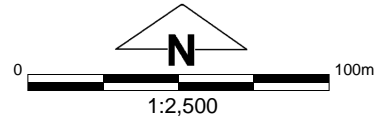
117.363922°E

34.968438°S

34.968438°S

Legend

-  Imagery
-  Clearing Instruments Proposals
-  Local Government Authority
-  Cadastre



(Approximate when reproduced at A4)

GDA 94 (Lat/Long)

Geocentric Datum of Australia 1994

..... Date



GOVERNMENT OF
WESTERN AUSTRALIA
WA Crown Copyright 2018