





# CPS 8191/1 - Map a



## Legend

### CPS layers

-  CPS areas applied to clear
-  Local Government Authorities
-  Road Centrelines
-  Cadastre - LGATE 218

### Image



0 250 500 m



MGA 94  
Geocentric Datum of Australia 1994



GOVERNMENT OF  
WESTERN AUSTRALIA