

CPS 8191/1 - Map b

115°21'50.400"E

115°22'4.800"E



115°21'50.400"E





115°22'4.800"E

33°41'16.800"S

33°41'16.800"S

Legend

CPS layers

-  CPS areas applied to clear
-  Local Government Authorities
-  Road Centrelines
-  Cadastre - LGATE 218

Image



0 50 100 m



MGA 94
Geocentric Datum of Australia 1994



GOVERNMENT OF
WESTERN AUSTRALIA