


# CPS 8193/1 - Map




## Legend

 Areas applied to clear


 Roads


 Cadastre, Land Tenure


 Local Government Authorities

## Landgate\_Subscription\_ImageryWANow

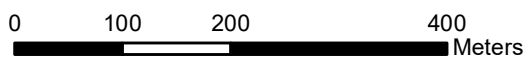
### RGB

 Red: Band\_1

 Green: Band\_2

 Blue: Band\_3

GDA 94 Zone 50



1:7,000



GOVERNMENT OF  
WESTERN AUSTRALIA  
WA Crown Copyright 2018