



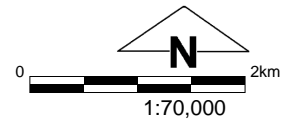


CPS 8211/1 - Context Map



Legend

-  Imagery
-  Coastline
-  Clearing Instruments Proposals
-  Local Government Authority



(Approximate when reproduced at A4)

GDA 94 (Lat/Long)

Geocentric Datum of Australia 1994

..... Date