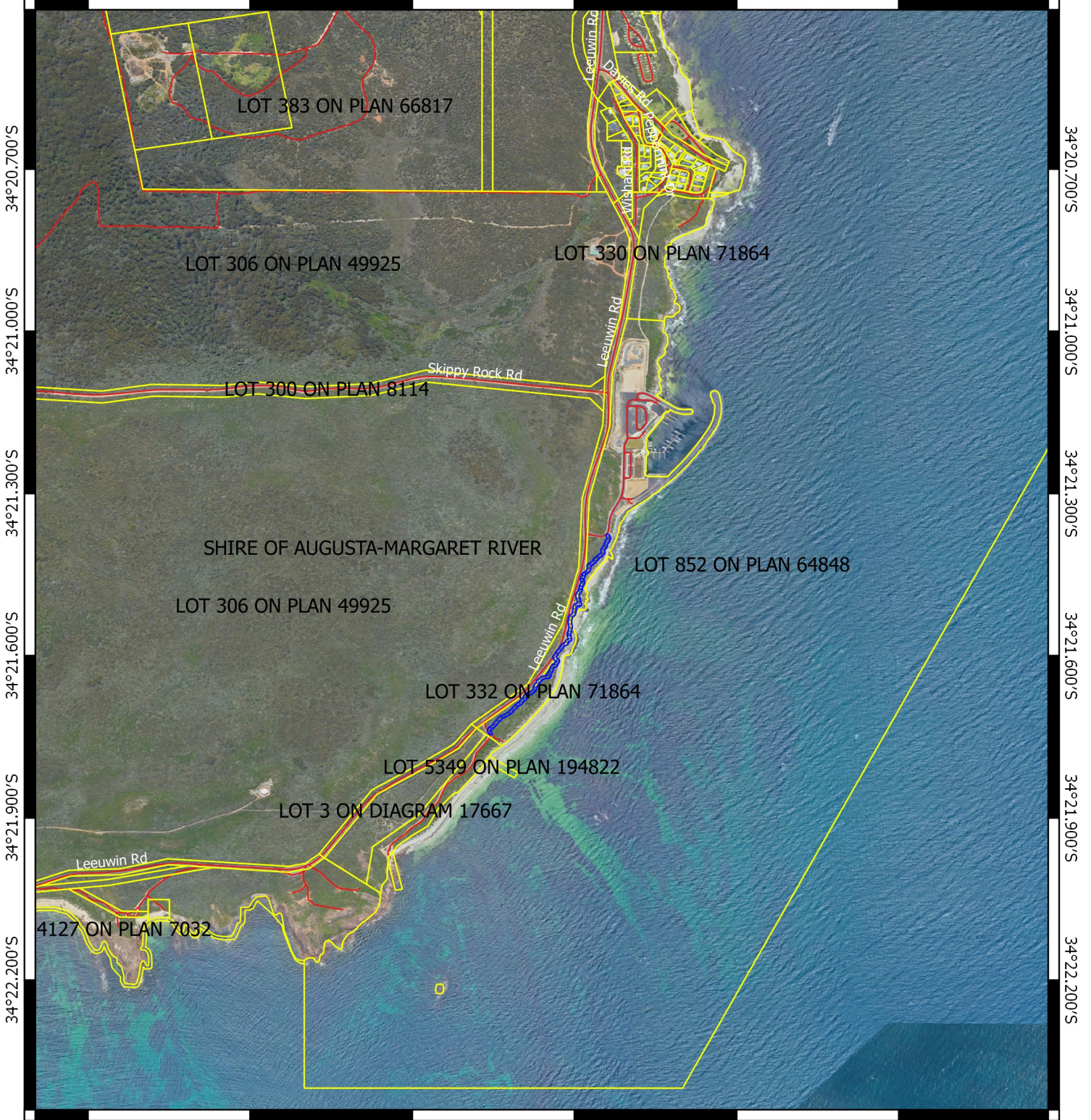






CPS 8214/1 - Context Map

115°9.000'E 115°9.300'E 115°9.600'E 115°9.900'E 115°10.200'E 115°10.500'E



115°9.000'E 115°9.300'E 115°9.600'E 115°9.900'E 115°10.200'E 115°10.500'E

Legend

-  Areas applied to clear
-  cadastre
-  Road Centrelines
-  Local Government Authorities



0 250 500 750 1000 m



MGA 94
Geocentric Datum of Australia 1994

.....DRAFT.....date.....

Officer with delegated authority under Section 20
of the Environmental Protection Act 1986



**GOVERNMENT OF
WESTERN AUSTRALIA**