

CPS 8214/1 - Map

115°9'50.400"E

115°10'4.800"E

34°21'21.600"S

34°21'21.600"S

34°21'36.000"S





34°21'36.000"S



115°9'50.400"E

115°10'4.800"E

Legend

-  Areas applied to clear
-  cadastre
-  Road Centrelines
-  Local Government Authorities



0 100 200 300 400 500 600 m



MGA 94
Geocentric Datum of Australia 1994

.....DRAFT.....date.....

Officer with delegated authority under Section 20
of the Environmental Protection Act 1986



**GOVERNMENT OF
WESTERN AUSTRALIA**