




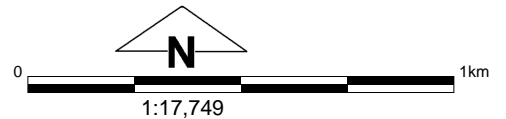


CPS 8219/2 - Map



Legend

-  Cadastre
-  Imagery
-  Clearing Instruments Proposals
-  Localities
-  Local Government Authority



(Approximate when reproduced at A4)

GDA 94 (Lat/Long)

Geocentric Datum of Australia 1994

..... Date



GOVERNMENT OF
WESTERN AUSTRALIA
WA Crown Copyright 2019