




PLAN
SCALE 1:500



PLAN
SCALE 1:500

LEGEND:


- PROPOSED ASPHALT FOOTPATH
- EXISTING MEDIAN ISLAND FOOTPATH
- PROPOSED CONCRETE FOOTPATH
- EXISTING TREE FOOTPATH

NOTES:


1. THIS DRAWING USES AUSTRALIAN HEIGHT DATUM AND DEPTH COASTAL GRID COORDINATES.
2. ALL SURVEY MARKS ARE TO BE PROTECTED.
3. SERVICES SUCH AS SEWER, WATER, GAS, TELEPHONE ENCOUNTERED DURING CONSTRUCTION OF WORKS MUST BE RECORDED AND MARKED.
4. INDICATIVE ONLY - THE LOCATION OF ALL AFFECTED SERVICES SHALL BE OBTAINED FROM RELEVANT AUTHORITIES PRIOR TO CONSTRUCTION WITH ANY CONTACTS TO BE REPORTED TO THE RESPONDER IMMEDIATELY.

PINJARRA ROAD	ROAD NUMBER
REFERENCE DRAWING / DOCUMENT	PROJECT NUMBER
	DP1-1
	DP1-2
	DP1-3
	DP1-4
	DP1-5
	DP1-6

		TECHNICAL SERVICES DIRECTORATE JOB NO: 10231		SCALE: 1:1500 SHEET: A1	PROJECT: CP1-6 TITLE: (REV A)
NOT TO BE USED FOR CONSTRUCTION UNTIL SIGNED APPROVED.		DEGREE/DRAWN/DATE DRAWN: HELTON CHECKED: HELTON DATE: 10/12/18		PROJECT: PINJARRA ROAD SHARED PATH PROPOSED FOOTPATH CONCEPT PLAN FROM SUTTON RD TO MURRAY BEND DVE PINJARRA	
CADD FILE NO. MODIFICATION # ATTACH / CYCAD DATE: 10/12/18 BY: XXXXX DATE: XXXXX		APPROVED: HELTON POSITION: MANAGER DATE: XXXXX		ROAD NO: 10231	
BY: [Signature] DATE: [Date]		CHECKED: HELTON DATE: 10/12/18		PROJECT: PINJARRA ROAD SHARED PATH PROPOSED FOOTPATH CONCEPT PLAN FROM SUTTON RD TO MURRAY BEND DVE PINJARRA	



PLAN
SCALE 1:500



PLAN
SCALE 1:500

LEGEND:

- PROPOSED ASPHALT FOOTPATH
- EXISTING MEDIAN ISLAND
- PROPOSED CONCRETE FOOTPATH
- BOUNDED FOOTPATH
- EXISTING TREE

NOTES:

1. THE DRAWING USES AUSTRALIAN HEIGHT DATUM AND PERTH COASTAL GRID COORDINATES.
2. ALL SURVEY MARKS ARE TO BE PROTECTED.
3. ALL SURVEY MARKS ARE TO BE PROTECTED.
4. SERVICES SUCH AS SEWER, WATER, GAS, TELEPHONE AND CABLES ARE TO BE IDENTIFIED AND PROTECTED PRIOR TO CONSTRUCTION. UNDETECTED SERVICES ARE TO BE IDENTIFIED AND PROTECTED PRIOR TO CONSTRUCTION. UNDETECTED SERVICES ARE TO BE IDENTIFIED AND PROTECTED PRIOR TO CONSTRUCTION.

ROAD	END NUMBER
PINJARRA RD	XXXX
REFERENCE DRAWING / DOCUMENT	DP-1
	DP-2
	DP-3
	DP-4
	DP-5
	DP-6

PINJARRA ROAD SHARED PATH		SCALE	A1	DATE	(REV A)
PROPOSED FOOTPATH CONCEPT PLAN		H:1500			
FROM SUTTON RD TO MURRAY BENDOVIE					
PINJARRA					



TECHNICAL SERVICES
DIRECTORATE

JOB NO 10231

DESIGNER TO COMPLETE	
DESIGNED	DATE
DRAWN	DATE
CHECKED	DATE
APPROVED	DATE

NOT TO BE USED FOR CONSTRUCTION	
APPROVED	DATE
DESIGNED	DATE
DRAWN	DATE
CHECKED	DATE
APPROVED	DATE

CASES TO NUL	
REGISTRATION / APPROVAL	DATE
ISSUED	DATE
REVISED	DATE
DATE	DATE

BY	DATE	DATE

NO	DATE	REVISION

1. I.E. 319 ISSUED FOR CHECKING