

CPS 8226/1 - Map

115°9.120'E

115°9.300'E

115°9.480'E

34°1.380'S

34°1.380'S

34°1.560'S

34°1.560'S

34°1.740'S

34°1.740'S

LOT 2 ON DIAGRAM 55827

SHIRE OF AUGUSTA-MARGARET RIVER





LOT 1 ON DIAGRAM 55827

115°9.120'E

115°9.300'E

115°9.480'E

Legend

-  Areas applied to clear
-  cadastre
-  Road Centrelines
-  Local Government Authorities



0 50 100 150 200 m



MGA 94
Geocentric Datum of Australia 1994

.....DRAFT.....date.....

Officer with delegated authority under Section 20
of the Environmental Protection Act 1986



GOVERNMENT OF
WESTERN AUSTRALIA