

# CPS 8229/1 Context Map

32.149903°S

32.149903°S

115.982831°E

116.017614°E






115.982831°E

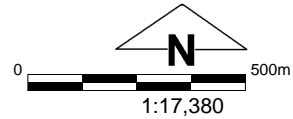
116.017614°E

32.165802°S

32.165802°S

## Legend

-  Imagery
-  Clearing Instruments Proposals
-  Local Government Authority



(Approximate when reproduced at A4)

GDA 94 (Lat/Long)

Geocentric Datum of Australia 1994

..... Date .....



GOVERNMENT OF  
WESTERN AUSTRALIA  
WA Crown Copyright 2018