

CPS 8237/1 Map

33.825388°S

33.825388°S

121.929463°E

121.929463°E






121.929463°E

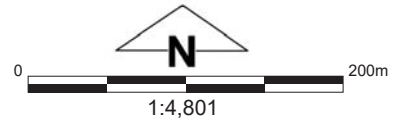
121.929463°E

33.829864°S

33.829864°S

Legend

-  Imagery
-  Clearing Instruments Proposals
-  Roads



(Approximate when reproduced at A4)
GDA 94 (Lat/Long)
Geocentric Datum of Australia 1994

..... Date