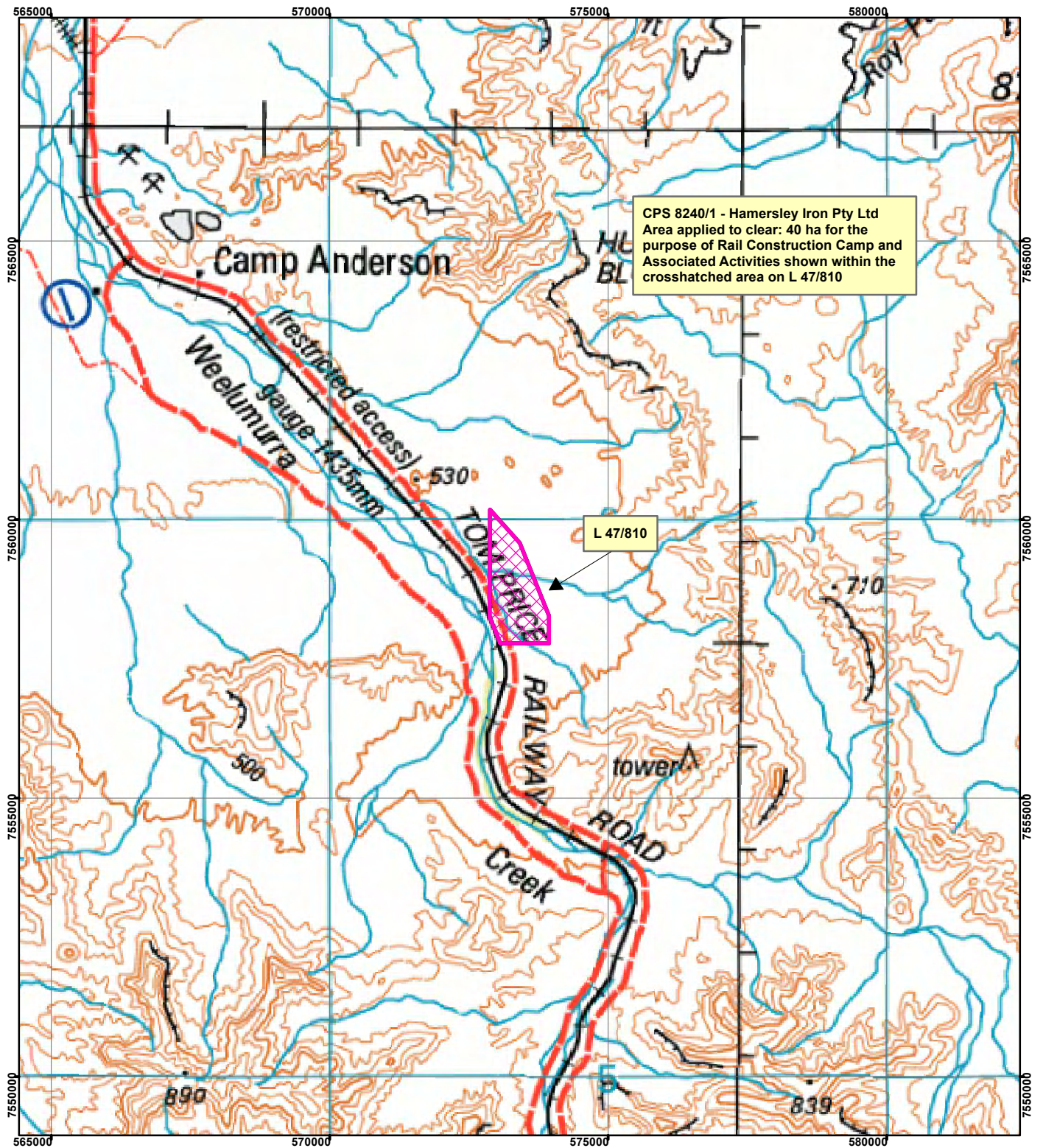




CPS 8240/1 - Hamersley Iron Pty Ltd

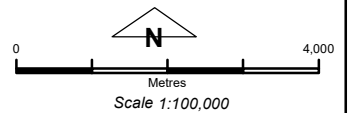


CPS 8240/1 - Hamersley Iron Pty Ltd
 Area applied to clear: 40 ha for the
 purpose of Rail Construction Camp and
 Associated Activities shown within the
 crosshatched area on L 47/810

L 47/810

Legend

-  Clearing Instruments
-  Mining Tenements



Geocentric Datum Australia 1994

Note: the data in this map have not been projected. This may result in geometric distortion or measurement inaccuracies.

..... Date

Officer with delegated authority under Section 20 of the Environmental Protection Act 1986

Information derived from this map should be confirmed with the data custodian acknowledged by the agency acronym in the legend.

